

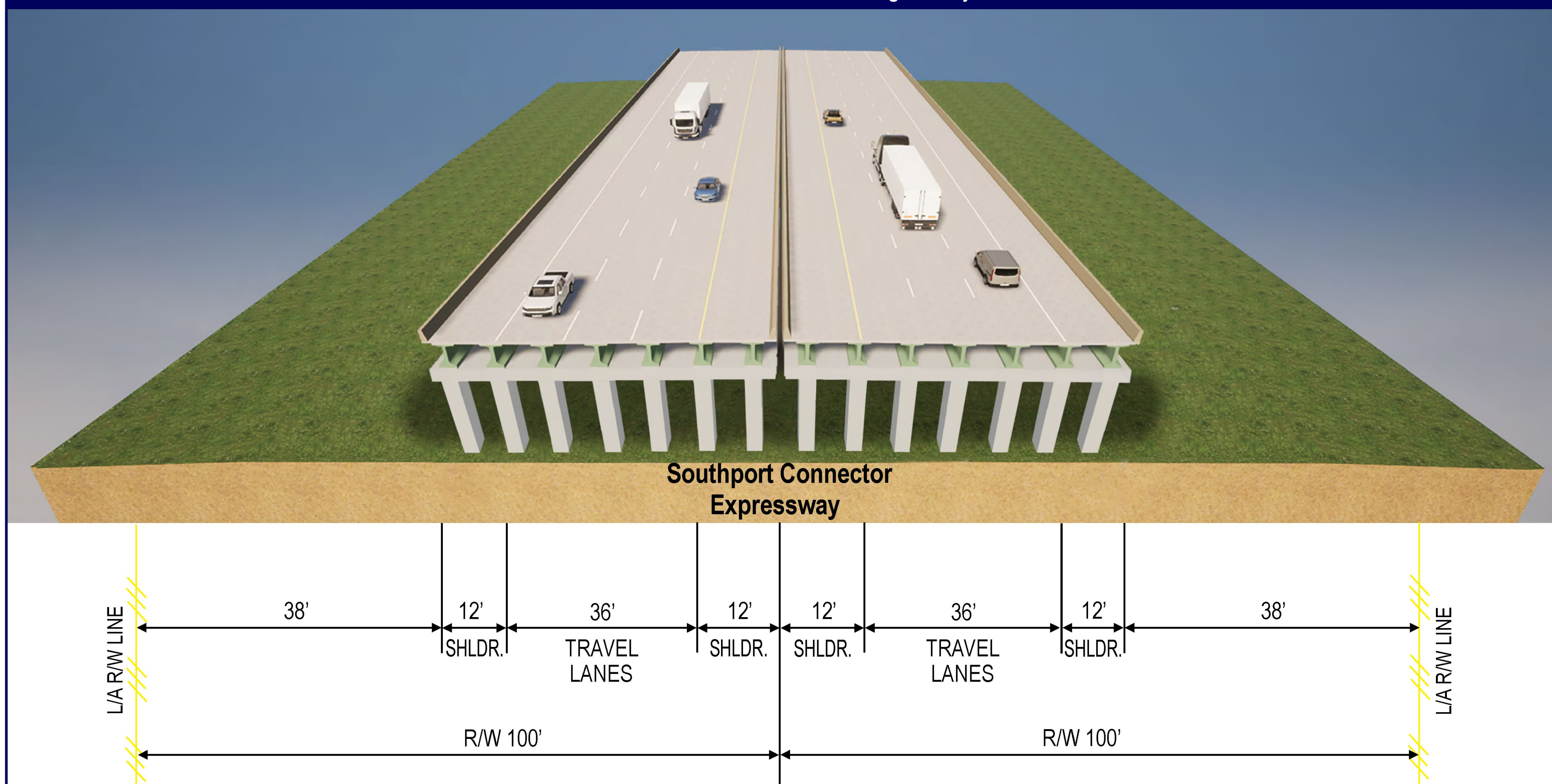
# SOUTHPORT CONNECTOR EXPRESSWAY PROPOSED TYPICAL SECTIONS

## NEW ALIGNMENT SEGMENT EAST OF PLEASANT HILL ROAD

November 2024

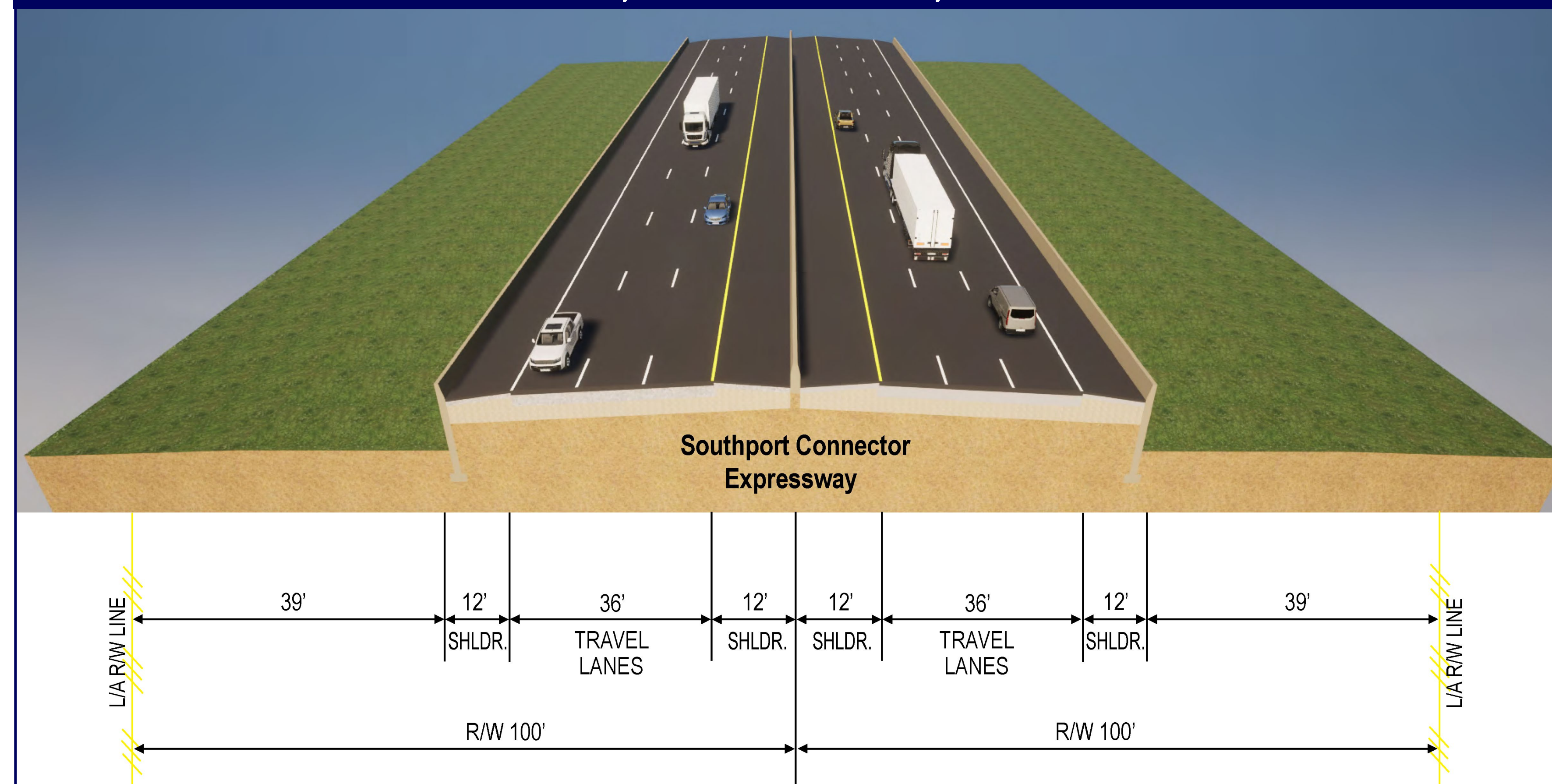
### Reduced Typical Section

East of Pleasant Hill Road, Crossing Reedy Creek



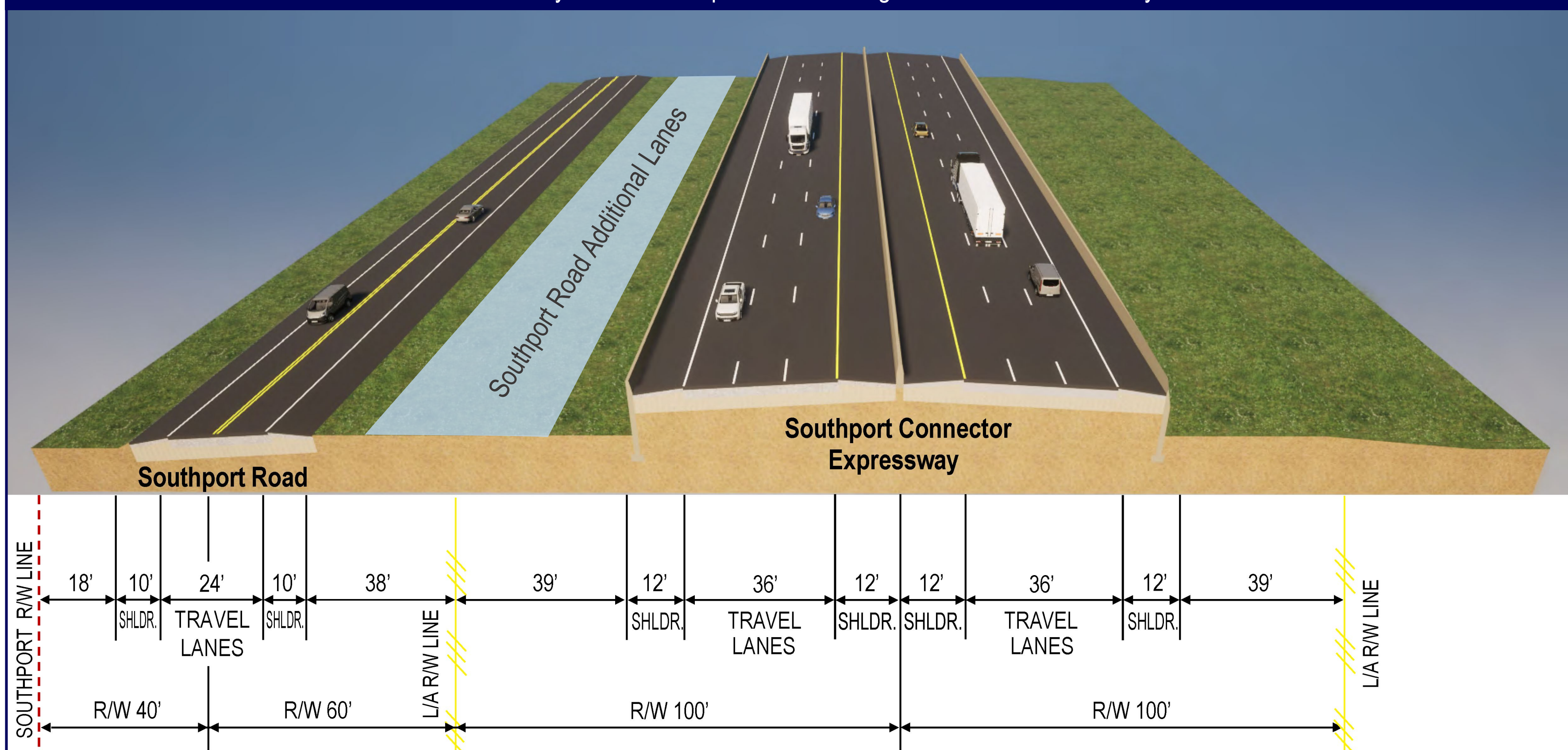
### Mainline Typical Section

Reedy Creek to Environmental Study Center



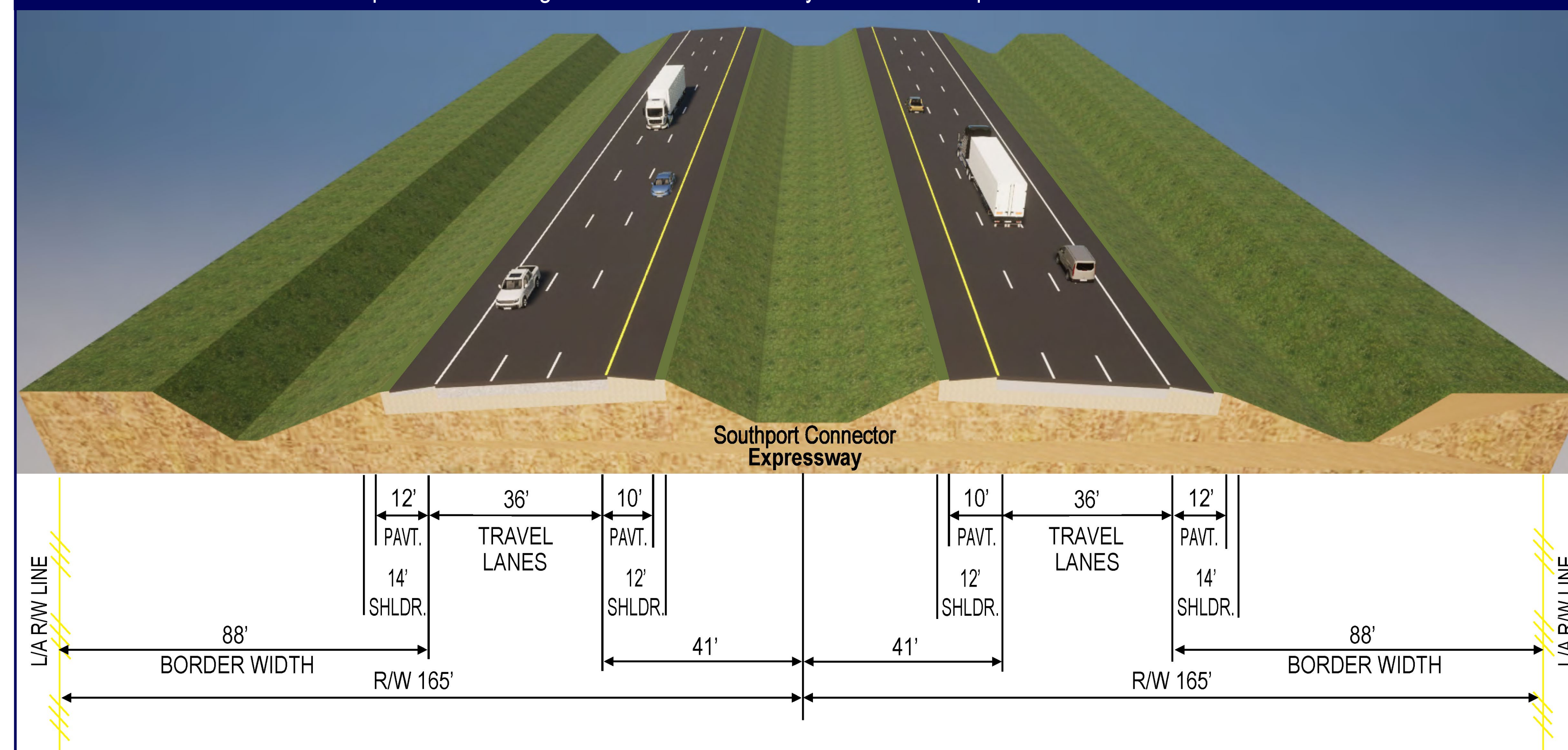
### Mainline Typical Section Adjacent to Southport Road

Environmental Study Center to Proposed Interchange East of Osceola County Landfill



### Mainline Typical Section

Proposed Interchange East of Osceola County Landfill to Turnpike and Canoe Creek Road



COMMENT

SURVEY

